

# THOROFARE BAY BRIDGE INSPECTION REPORT

MITIGATION SITE NAME Thoroughfare Bay Bridge	TIP # B-1098	WBS # N/A	INSPECTION DATE Oct-16-2017
---	-----------------	--------------	--------------------------------

COUNTY	# ACRES
Carteret	3.35

MONITORING ORGANIZATION KCI for NCDOT	INSPECTOR KOB/TS	PHONE (919) 783-9214	EMAIL ADDRESS tommy.seelinger@kci.com
--	---------------------	-------------------------	--

<b>INSPECTION ACTIVITIES:</b> <i>Complete all that apply. Describe location of visited areas if &lt;100%.</i>			
Walked boundaries	<input checked="" type="checkbox"/> YES	<input type="checkbox"/> NO	<input type="checkbox"/> N/A
Walked road frontage	<input checked="" type="checkbox"/> YES	<input type="checkbox"/> NO	<input type="checkbox"/> N/A
Monitored from air	<input type="checkbox"/> YES	<input checked="" type="checkbox"/> NO	<input type="checkbox"/> N/A
Condition of boundaries	<input checked="" type="checkbox"/>	<input type="checkbox"/>	<input type="checkbox"/>
	GOOD	FAIR	POOR
<b>COMMENTS:</b> NCDOT signs were present and visible and there are no signs of trespass on the site.			

**WHICH NATURAL ACTIVITIES / CHANGES HAVE TAKEN PLACE SINCE LAST MONITORING INSPECTION?**  
*Check all that apply. Note location and extent. Wherever possible, note species of concern. Document with photos.*

<input type="checkbox"/> FLOODING	<input type="checkbox"/> FIRE	<input type="checkbox"/> STORM	<input type="checkbox"/> EARTH MOVEMENT
<input type="checkbox"/> INVASIVE EXOTIC VEGETATION	<input type="checkbox"/> INSECT INFESTATION	<input type="checkbox"/> ANIMAL ACTIVITY	<input type="checkbox"/> OTHER ACTIVITIES/ CHANGES? <i>(Please Explain)</i>
			<input checked="" type="checkbox"/> NO CHANGE

**COMMENTS:**

# THOROFARE BAY BRIDGE INSPECTION REPORT

## WHICH MANMADE ACTIVITIES / CHANGES HAVE TAKEN PLACE SINCE LAST MONITORING?

*Check all that apply. Note location and extent. Document with photos.*

<input type="checkbox"/> NEW STRUCTURE / CONSTRUCTION	<input type="checkbox"/> DUMPING OR STORING	<input type="checkbox"/> NEW TRAILS OR ROADS
<input type="checkbox"/> TIMBER HARVEST/ VEGETATIVE CUTTING	<input type="checkbox"/> EXCAVATION (DREDGING, FILLING, GRADING, MINING)	<input type="checkbox"/> ALTERATION TO DRAINAGE PATTERNS/WATER QUALITY
<input type="checkbox"/> SUBDIVISION	<input type="checkbox"/> INDUSTRIAL, RESIDENTIAL, OR COMMERCIAL USE	<input type="checkbox"/> LAND CLEARING
<input type="checkbox"/> MOTORIZED VEHICLE DAMAGE	<input type="checkbox"/> TRESPASS/VANDALISM	<input type="checkbox"/> AGRICULTURAL USE
<input type="checkbox"/> ENCROACHMENT FROM ADJACENT PROPERTY	<input type="checkbox"/> ACTIVITY ON ABUTTING LAND	<input type="checkbox"/> OTHER ACTIVITIES / CHANGES? <i>(Please Explain)</i>
<input checked="" type="checkbox"/> NO CHANGE		
<b>EXPLAIN:</b>		
<b>REQUEST FOLLOW-UP BY PROGRAM MANAGER FOR POSSIBLE VIOLATIONS.</b> <div style="float: right; text-align: right;"> <input type="checkbox"/> YES             <input checked="" type="checkbox"/> NO           </div>		

Were corrective actions completed for previous inspection(s)? <div style="float: right;"> <input type="checkbox"/> YES           <input type="checkbox"/> NO         </div>	<b>EXPLAIN:</b>
Are you aware of any plans that may affect property? <div style="float: right;"> <input type="checkbox"/> YES           <input checked="" type="checkbox"/> NO         </div>	<b>EXPLAIN:</b>
Are there concerns about boundaries by adjacent property owners? <div style="float: right;"> <input type="checkbox"/> YES           <input checked="" type="checkbox"/> NO         </div>	<b>EXPLAIN:</b>
Are there changes in land use on adjacent property? <div style="float: right;"> <input type="checkbox"/> YES           <input checked="" type="checkbox"/> NO         </div>	<b>EXPLAIN:</b>
Are deed restrictions being adhered to? <div style="float: right;"> <input checked="" type="checkbox"/> YES           <input type="checkbox"/> NO         </div>	<b>EXPLAIN:</b>
If new property owner, do they have a written copy of the restrictions? <div style="float: right;"> <input type="checkbox"/> YES           <input type="checkbox"/> NO         </div>	<b>EXPLAIN:</b>
<b>ATTACHMENTS:</b>	
1) PHOTOGRAPHS WITH CAPTIONS 2) MAP AND PHOTOGRAPHS OF RELEVANT NATURAL AND MANMADE ACTIVITIES	

# THOROFARE BAY BRIDGE INSPECTION REPORT




Photo 1 – View into northeastern portion of site.





Photo 2- View into southern portion of site.






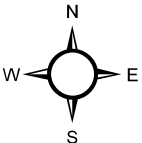
 Photo Point

 Inspection Route

 Thoroughfare Bay Bridge Project Site



**NCDOT**  
**Stewardship Program Mitigation**  
**Site Reviews**  
**Project Name: Thoroughfare Bay Bridge**  
**Division No. 2**  
**County: Carteret**



400 200 0 400 Feet

Map Created: September 2018  
Image Source: NC Statewide  
Orthoimagery, 2016